



Etapa 2 Rally de los Volcanes


**91
Km**

Special Stage 1 91,04 Km

**58
Waypoints**

Total Transit 0,00 Km
Total Special 91,04 Km
Total Segment 91,05 Km

**87 Km
Fuel Range**



Start:
005°36.586'N 075°10.635'W

Finish:
005°32.092'N 075°07.960'W

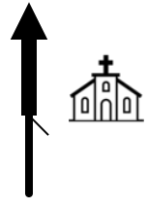





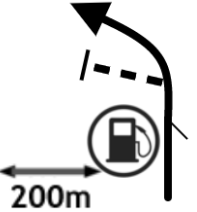


WARNING!!!

This route may be dangerous. Follow this route at your own risk.

Conditions change over time. Route leads to remote areas many miles from help. This is not a "closed" course. The route crosses and travels on public roads and highways where other vehicles, pedestrians, and animals may be present. Some hazards are identified here, for illustration purposes only, but most hazards are not identified or marked. Information provided is approximate, and should not be considered precise. Obey all laws and use caution at all times. If signs, maps, or other indicators suggest the route travels into closed, illegal, private property, or otherwise restricted areas, this roadbook should not be followed into such areas.



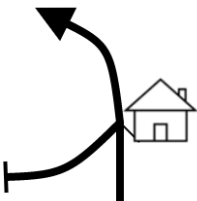

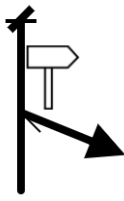
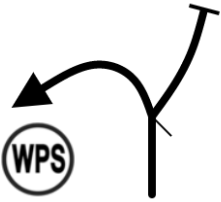
Rally Navigator is not responsible for the accuracy or safety of this route.

**FOR PERSONAL USE ONLY
info@darien.pro
NOT FOR COMMERCIAL USE**

PAGE 1	Etapa 2 Rally de los Volcanes For the Personal Use of info@darien.pro	KM TOTAL : 91.05
<p>0,00</p> <hr/> <p>0,00</p> <p>1 0,00</p>		  <p>0000 Reset</p> <p>capilla sagrada familia</p> <div style="border: 1px solid black; padding: 2px; width: fit-content; margin-left: auto;"> <p>005°36.586'N 075°10.635'W</p> </div>
<p>0,09</p> <p>2 0,09</p>		<p>Seguir Derecho</p>
<p>0,92</p> <p>3 0,83</p>		<p>Virgen a la Izquierda Seguir Derecho</p>
<p>3,34</p> <p>4 2,42</p>		<p>! Puente Sin Baranda</p>
<p>4,01</p> <p>5 0,67</p>		<p>Gasolinera</p>
<p>5,26</p> <p>6 1,25</p>		<p>!! Puente Sin Baranda</p>
<p>6,00</p> <p>7 0,74</p>		<p>!! Puente Sin Baranda</p>

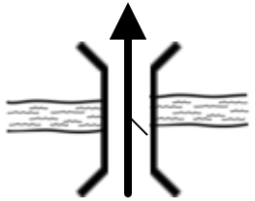
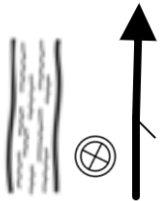

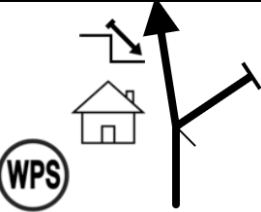
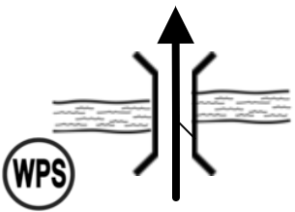
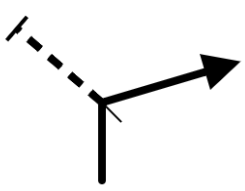
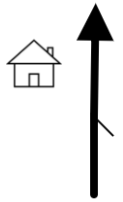
PROXIMA NOTA
PROCH NOTE
NEXT NOTE

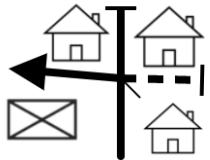
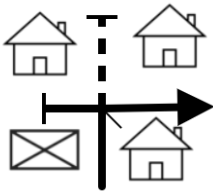
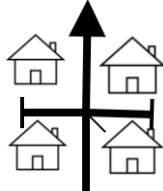





4,33

PAGE 2	Etapa 2 Rally de los Volcanes For the Personal Use of info@darien.pro	KM TOTAL : 91.05
<p>10,33</p> <p>8 4,33</p>		<p>Seguir principal</p>
<p>12,03</p> <p>9 1,70</p>		<p>!!! Perdida de banca a la derecha. Seguir</p>
<p>14,28</p> <p>10 2,25</p>		<p>Seguir principal.</p>
<p>15,72</p> <p>11 1,44</p>		<p>!!! Perdida banca a la derecha Seguir</p>
<p>19,17</p> <p>12 3,45</p>	<p>(WPS)</p> 	<p>Túnel . Seguir principal.</p>
<p>19,67</p> <p>13 0,50</p>	<p>(WPS)</p> 	<p>Letrero turismo. Girar a la derecha en descenso.</p>
<p>19,90</p> <p>14 0,23</p>	<p>(WPS)</p> 	<p>Girar izquierda</p>

PROXIMA NOTA
PROCH NOTE
NEXT NOTE

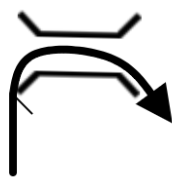
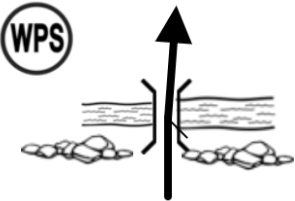





0,22


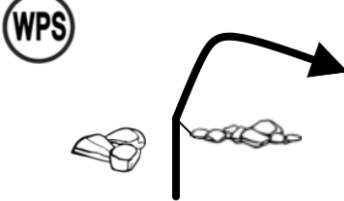

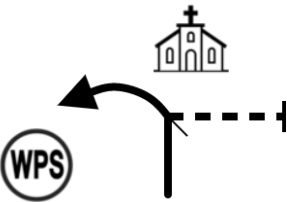

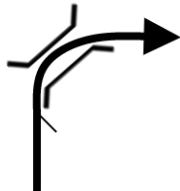
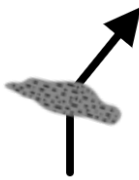
PAGE 3	Etapa 2 Rally de los Volcanes For the Personal Use of info@darien.pro	KM TOTAL : 91.05
<p>20,12</p> <p>15 0,22</p>		<p>Puente grande, nuevo, amarillo, pavimentado</p>
<p>22,69</p> <p>16 2,57</p>		<p>!!! Perdida de Banca</p>
<p>23,28</p> <p>17 0,59</p>		<p>!! Puente Sin Barandas</p>
<p>24,08</p> <p>18 0,80</p>		<p>Tomar via de la izq. En descenso.</p>
<p>24,24</p> <p>19 0,16</p>		<p>Puente grande, hierro, largo.</p>
<p>24,39</p> <p>20 0,15</p>		<p>Derecha</p>
<p>24,94</p> <p>21 0,55</p>		<p>(DZ) (30) !!! Población</p>

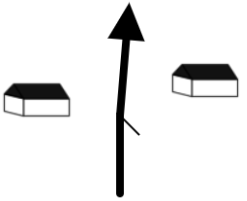
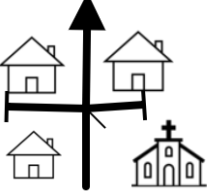
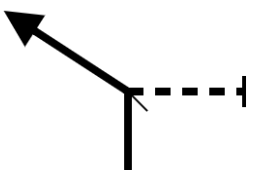
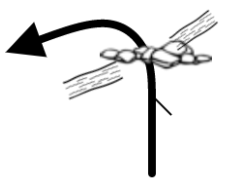
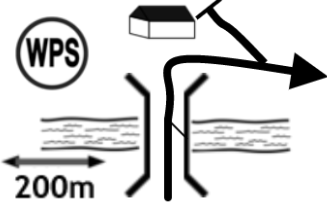

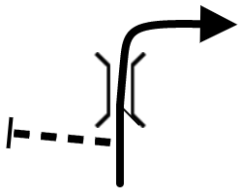
PAGE 4	Etapa 2 Rally de los Volcanes For the Personal Use of info@darien.pro	KM TOTAL : 91.05
25,28 22 0,34		30 Izquierda. Parque principal.
25,39 23 0,11		30 Girar derecha. Parque principal.
25,48 24 0,09		Seguir derecho
25,56 25 0,08		FZ !! Puente estrecho.
26,58 26 1,02		!! Puente sin Baranda
26,98 27 0,40		!! Puente con resalto
27,38 28 0,40		Seguir Derecho 

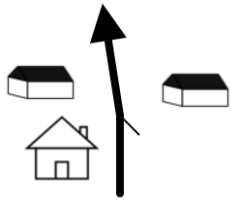



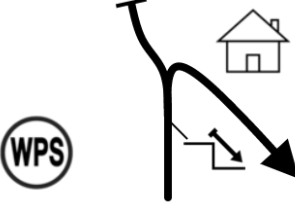
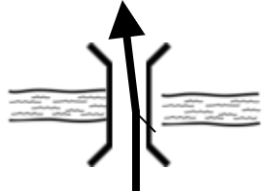
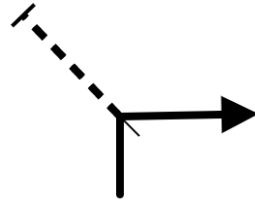
PROXIMA NOTA
PROCH NOTE
NEXT NOTE

1,55

PAGE 5	Etapa 2 Rally de los Volcanes For the Personal Use of info@darien.pro	KM TOTAL : 91.05
28,93 29 1,55		Seguir principal.
30,64 30 1,71		Río con muchas piedra.
32,94 31 2,30		(30) (DZ) !!! Centro comunitario
33,04 32 0,10		(FZ) seguir principal
44,59 33 11,55		! Letrero con info
49,47 34 4,88		Seguir izq. Letrero población.
52,68 35 3,21		Seguir principal








PAGE 6	Etapa 2 Rally de los Volcanes For the Personal Use of info@darien.pro	KM TOTAL : 91.05
<p>53,61</p> <p>36 0,93</p>		<p>Seguir principal</p>
<p>54,34</p> <p>37 0,73</p>		<p>!! Derrumbe, piedra suelta.</p>
<p>55,81</p> <p>38 1,47</p>		<p>seguir principal</p>
<p>56,61</p> <p>39 0,80</p>		<p>Iglesia. seguir principal</p>
<p>58,75</p> <p>40 2,14</p>		<p>Seguir principal</p>
<p>59,37</p> <p>41 0,62</p>		<p>!! Puente sin baranda</p>
<p>62,09</p> <p>42 2,72</p>		<p>!! Paso de agua sobre cemento. Resbaloso</p>

PAGE 7	Etapa 2 Rally de los Volcanes For the Personal Use of info@darien.pro	KM TOTAL : 91.05
<p>70,06</p> <p>43 7,97</p>		<p>(DZ) (30) Ingreso a población</p>
<p>70,15</p> <p>44 0,09</p>		<p>Parque principal. Continuar derecho.</p>
<p>73,55</p> <p>45 3,40</p>		<p>Continuar principal</p>
<p>80,33</p> <p>46 6,78</p>		<p>Cruce quebrada</p>
<p>81,16</p> <p>47 0,83</p>		<p>(DZ) (30) Puente largo. casa antigua 2 pisos</p>
<p>81,32</p> <p>48 0,16</p>		<p>(FZ) Seguir principal</p>
<p>82,41</p> <p>49 1,09</p>		<p>Seguir principal</p>

PAGE 8	Etapa 2 Rally de los Volcanes For the Personal Use of info@darien.pro	KM TOTAL : 91.05
<p>83,96</p> <p>50 1,55</p>		<p>(DZ) (30) Inicio caserío.</p>
<p>84,27</p> <p>51 0,31</p>		<p>(FZ) Seguir principal</p>
<p>84,43</p> <p>52 0,16</p>		<p>seguir principal</p>
<p>86,55</p> <p>53 2,12</p>		<p>seguir principal.</p>
<p>89,86</p> <p>54 3,31</p>	<p>(WPS)</p> 	<p>Curva a la derecha en descenso.</p>
<p>90,02</p> <p>55 0,16</p>		<p>Puente grande, largo, hierro.</p>
<p>90,17</p> <p>56 0,15</p>		

PROXIMA NOTA
PROCH NOTE
NEXT NOTE

0,56

PAGE 9	Etapa 2 Rally de los Volcanes For the Personal Use of info@darien.pro	KM TOTAL : 91.05
90,73		   Población
57 0,56		
91,04		  Meta
58 0,31		
91 Km	58 Waypoints	87 Km Fuel Range
Start: 005°36.586'N 075°10.635'W		Finish: 005°32.092'N 075°07.960'W

POWERED BY



Etapa 2 Rally de los Volcanes

WWW.RALLYNAVIGATOR.COM